

Old Mill Trail



**Augmented Reality
Interpretive Trail**
Click the numbers
for videos about the mill
and natural history.










Day Mountain
WMA

East Street

Route 8

accessible trail
ends here

DALTON
HINSDALE

-  trailhead
-  Plunkett Brothers Mill ruins
-  dam
-  bridge
-  Entire Trail 1.5 miles, one way
-  Accessible Section 0.7 miles, one way
-  railroad
-  boundary
-  East Branch of the Housatonic River

0 1/4 1/2 miles

Old Dalton Road