















-  Trailhead
-  Spruce Hill
-  Vernal Pool
-  Bridge
-  Sunset Rock
-  BNRC trails
-  Intermittent Stream
-  Powerline
-  Skid Trail
-  Stone wall
-  Stream
-  Wire fence
-  Wood Road
-  Wetlands



1:16,000
Mass State Plane Projection

Hoosac Range Reserve
944 acres
Florida and North Adams, MA

© Berkshire Natural Resources Council 2016
Data from Mass GIS and BNRC

